




# Delaware Estuary Watershed

## Average Annual Salinity Zones (Depth Averaged) NOAA SPO CAF

### Avg. Annual Salinity Zones



-  Tidal Fresh Zone (0-0.5 ppt)
-  Mixing Zone (0.5-25 ppt)
-  Seawater Zone (> 25 ppt)

### Delaware Watersheds


#### Schuykill Valley

-  Schuylkill



#### Upper Estuary


-  Lower Delaware
-  Crosswicks-Neshaminy

#### Lower Estuary

-  Brandywine-Christina

#### Delaware Bay

-  Cohansey-Maurice
-  Broadkill-Smyrna

-  8 digit USGS HUCs

-  Counties

### Notes:

Watershed Boundaries: USGS 8 Digit HUC  
ESRI, NOAA, USGS  
Avg. Annual Salinity: NOAA Special  
Projects Office Coastal Assessment Framework

Delaware Estuary Watershed  
Database and Mapping Project

